























# Wethersfield Heritage Walk

## Wethersfield Heritage Walk Wayside Panels

-  Keepers of History
-  Comstock, Ferre & Co.
-  First Church
-  Hurlbut-Dunham House
-  Ancient Burying Ground
-  Buttolph-Williams House
-  First Town
-  The Wangunk
-  Pequot War
-  Old Academy
-  Red Onion
-  James Francis House
-  Millionaires' Row
-  State Prison
-  State Prison Cemetery
-  Cove Warehouse
-  Hanmer Park
-  Cradle of American Seed Companies
-  Keeney Memorial Center
-  Webb-Deane-Stevens Museum
-  C. Cove Park
-  Broad Street Green

## Wethersfield Heritage Walk Route



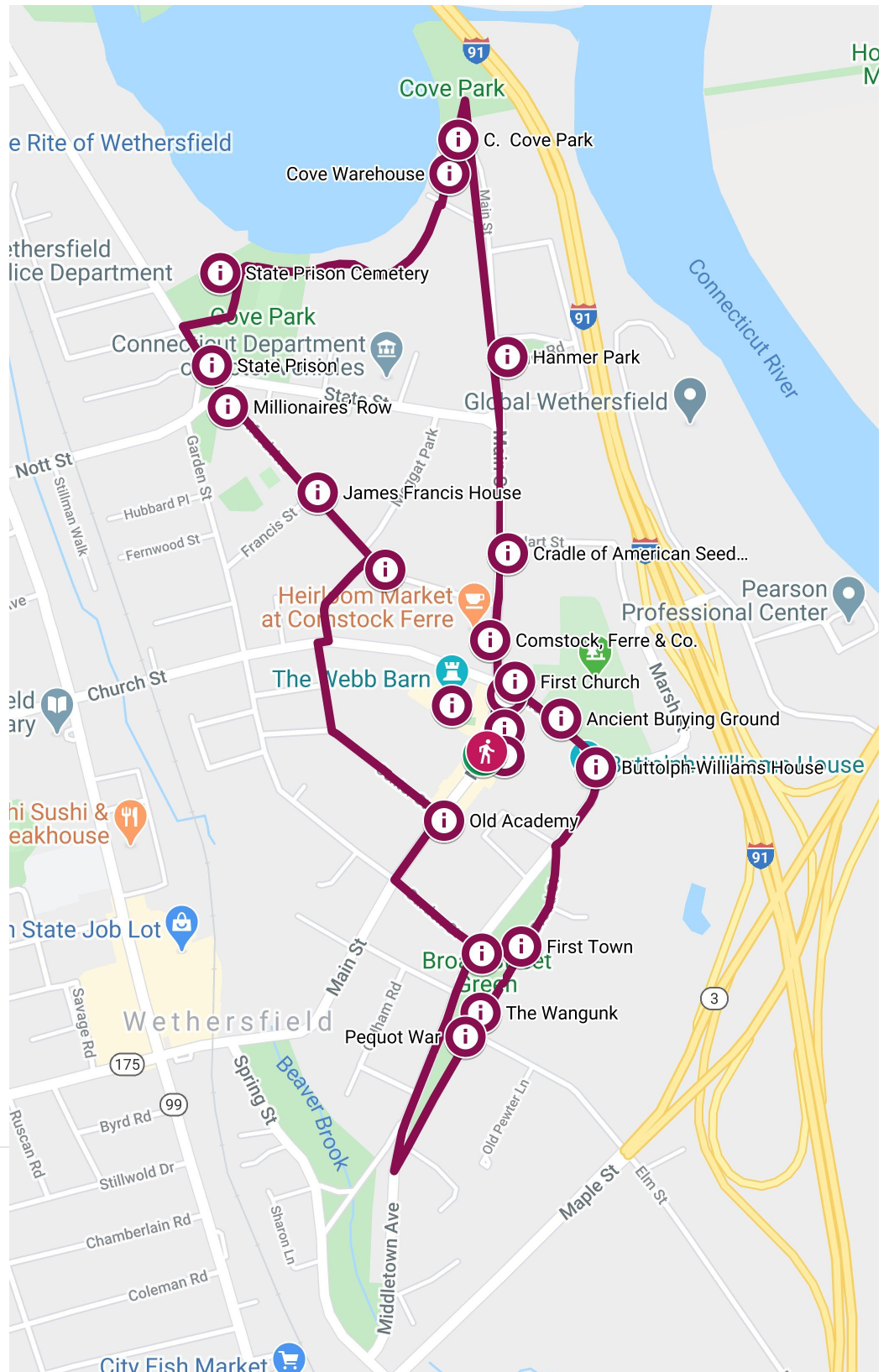
Start of Wethersfield Heritage Walk Route



End of Wethersfield Heritage Walk Route



Wethersfield Heritage Walk Route



Map of the Heritage Walk with wayside panels and a suggested walking route.

[Link to Google Maps](#)



Made possible due to the generous support from AARP